

South Lake to Bishop Pass

Distance 10 miles round trip

Elevation Gain: 2180 Feet Up and 2180 Feet Down

Location: Bishop Pass Trail Head – South Lake.

Time of Year: Mid June to Mid October (Snow is likely going up to the pass until late July.

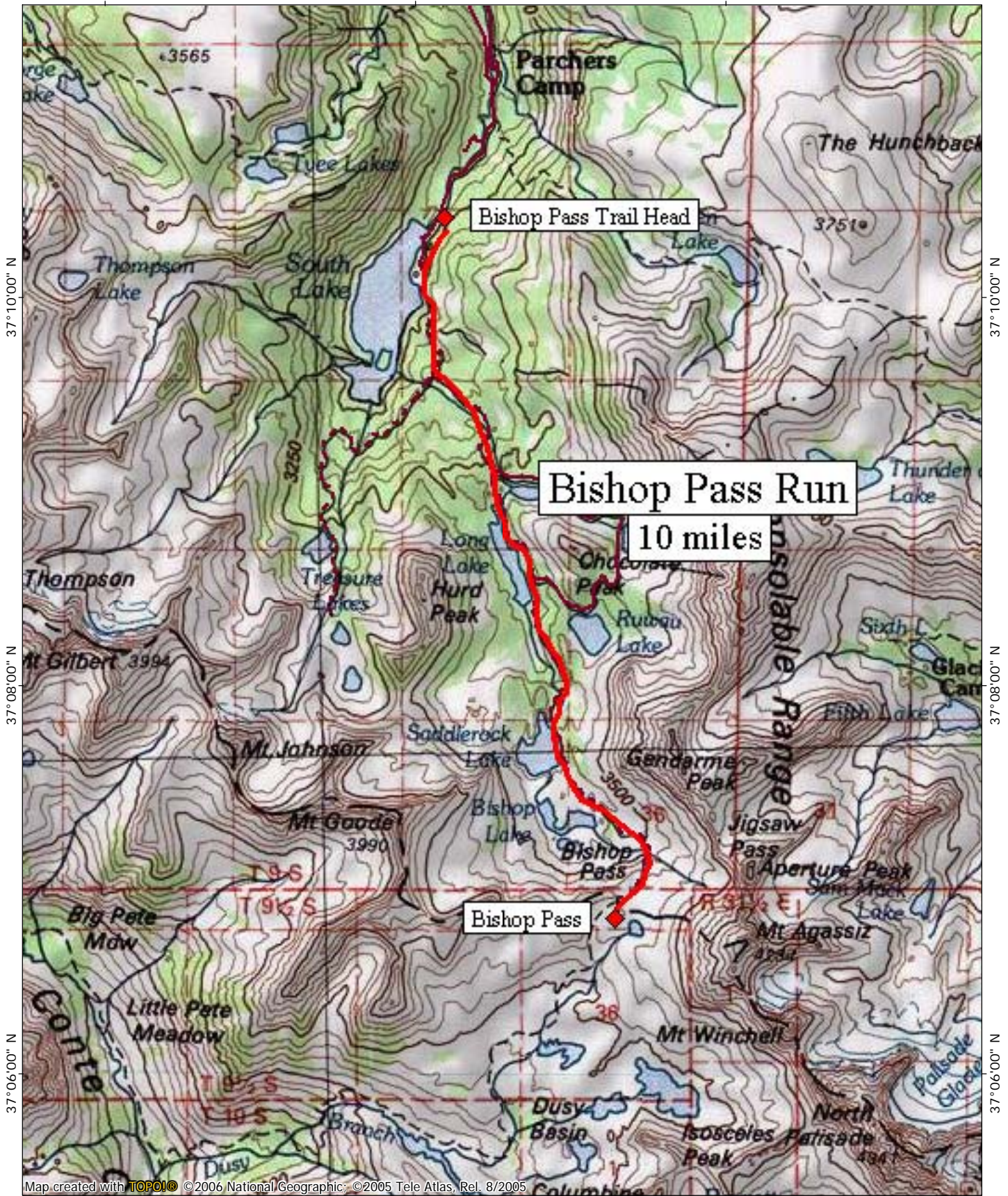
Directions from Bishop: Take Line Street west and follow signs to South Lake, approximately 21 miles.

Description: Follow the trail and after 1 mile you come to the junction with the Treasure Lakes trail, turn left and continue on to Long Lake, another mile. Saddlerock Lake is about a mile beyond Long Lake. From Saddlerock, it is a steep 1.5 miles, more or less, to Bishop Pass.

118°36'00" W

118°34'00" W

WGS84 118°32'00" W



37°10'00" N

37°08'00" N

37°06'00" N

37°10'00" N

37°08'00" N

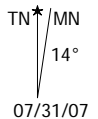
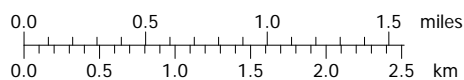
37°06'00" N

Map created with TOPO! © 2006 National Geographic; © 2005 Tele Atlas, Rel. 8/2005

118°36'00" W

118°34'00" W

WGS84 118°32'00" W



07/31/07