

**South Lake to Bishop Pass**

**Distance 10 miles round trip**

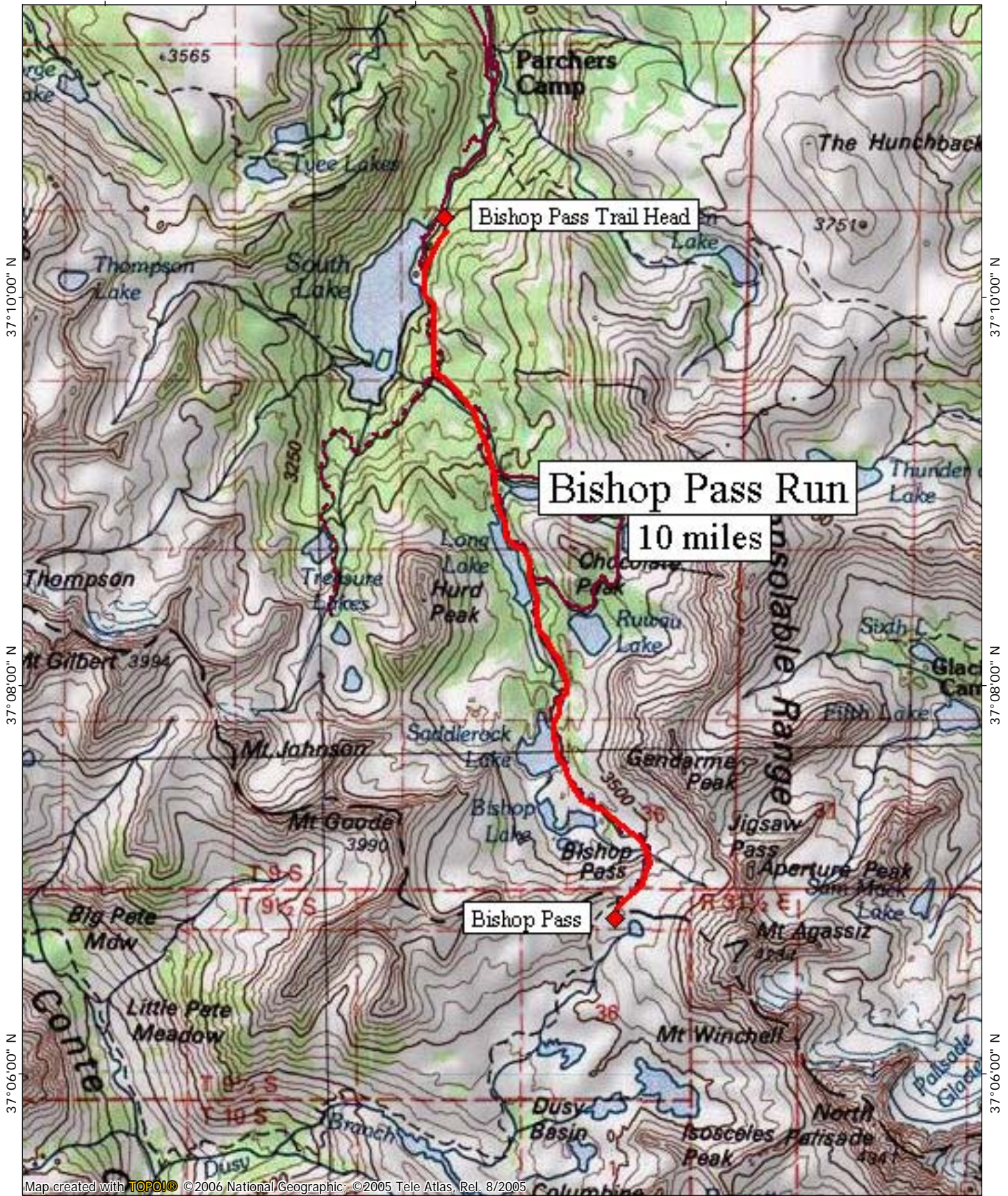
**Elevation Gain:** 2180 Feet Up and 2180 Feet Down

**Location:** Bishop Pass Trail Head – South Lake.

**Time of Year:** Mid June to Mid October (Snow is likely going up to the pass until late July.

**Directions from Bishop:** Take Line Street west and follow signs to South Lake, approximately 21 miles.

**Description:** Follow the trail and after 1 mile you come to the junction with the Treasure Lakes trail, turn left and continue on to Long Lake, another mile. Saddlerock Lake is about a mile beyond Long Lake. From Saddlerock, it is a steep 1.5 miles, more or less, to Bishop Pass.



37°10'00" N

37°08'00" N

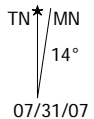
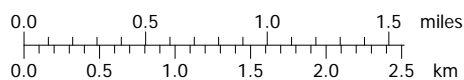
37°06'00" N

37°10'00" N

37°08'00" N

37°06'00" N

Map created with TOPO! © 2006 National Geographic; © 2005 Tele Atlas, Rel. 8/2005



07/31/07